Huron County Public Health

Huron County Public Health COVID-19 Weekly Update

September 6, 2022

Report Summary

This report covers Huron County's COVID-19 update for the reporting period of 8/26/2022 – 9/01/2022. The reporting period has recorded a case count of 144 cases, an increase from 139 the previous reporting period. For Huron County, the average age of cases for this reporting period decreased from 49 to 42, with the highest number of cases for this week in the 41-50 age range. Ten of the eleven zip codes in Huron County reported cases this week, with the highest infection rate in the Bellevue (44811) zip code.

Important Notes About This Report

Case counts included in this report are estimates for the reporting period based on reports generated from the Ohio Department of Health (ODH)'s Ohio Disease Reporting System (ODRS). These data may be impacted by several factors, including but not limited to:

- Lack of reporting individual cases (for example, if a self-administered at-home test kit results positive but individual case information is not reported to HCPH or recorded in the ODRS, this case will not be counted by ODH or included in this report); and
- Reporting delays with the electronic reporting of cases, especially during surge periods.

For continued updates, HCPH reminds residents to continue to use **reputable** sources for information about COVID-19, including www.huroncohealth.com, www.coronavirus.ohio.gov and www.cdc.gov. Statewide COVID-19 case data can be found on the Ohio Department of Health's COVID-19 Dashboard at: https://coronavirus.ohio.gov/wps/portal/gov/covid-19/dashboards.

COVID-19 Case Data continued

U.S. Overview

The images below were taken from the CDC's U.S. COVID-19 Community Levels Tracker at: COVID-19 Integrated County View | CDC . Community levels are determined by summarizing data of the following information: New COVID-19 cases per 100,000 population, new COVID-19 admissions per 100,000 population, and the percentage of inpatient beds occupied by COVID-19 patients. For the current reporting period, Huron County remains categorized as **high**. In communities with **high** levels of COVID-19, CDC recommends the following:

- Wear a mask in public indoor settings and on public transportation, especially if you are at high risk for severe illness;
- Stay up-to-date with COVID-19 vaccines;
- Get tested if you have symptoms of COVID-19; and
- If you are at high risk for severe illness, consider taking additional precautions.



Previous Week: High

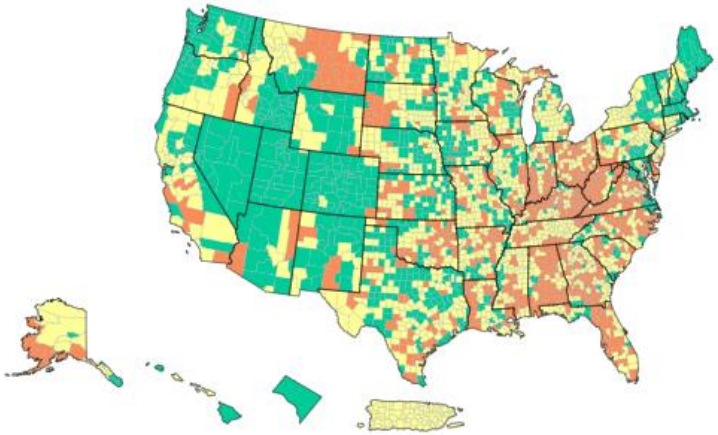

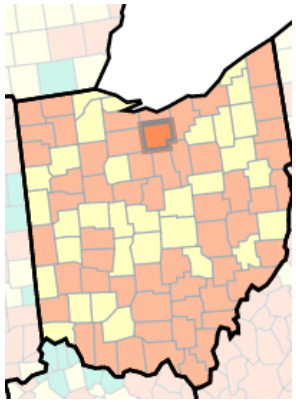

Current Week: High

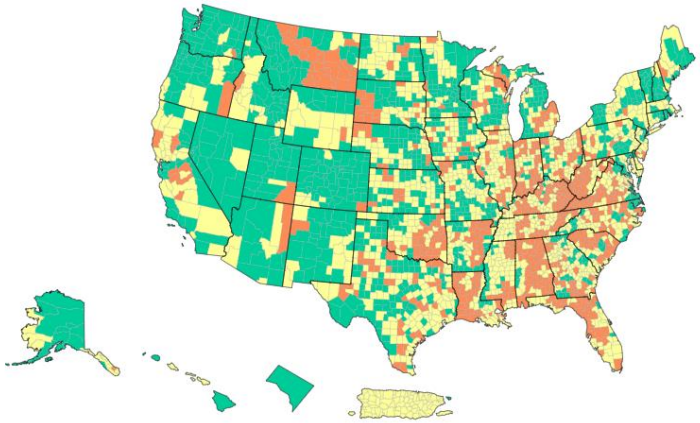

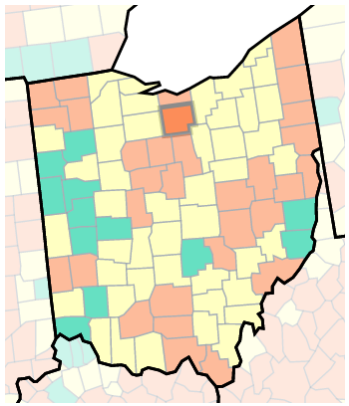

Cumulative Data

Cumulative data for Coronavirus Disease 2019 (COVID-19) cases in Huron County, Ohio as of Thursday, September 1, 2022 at 4:00pm. HCPH has reported a total of 16,340 cases to date.

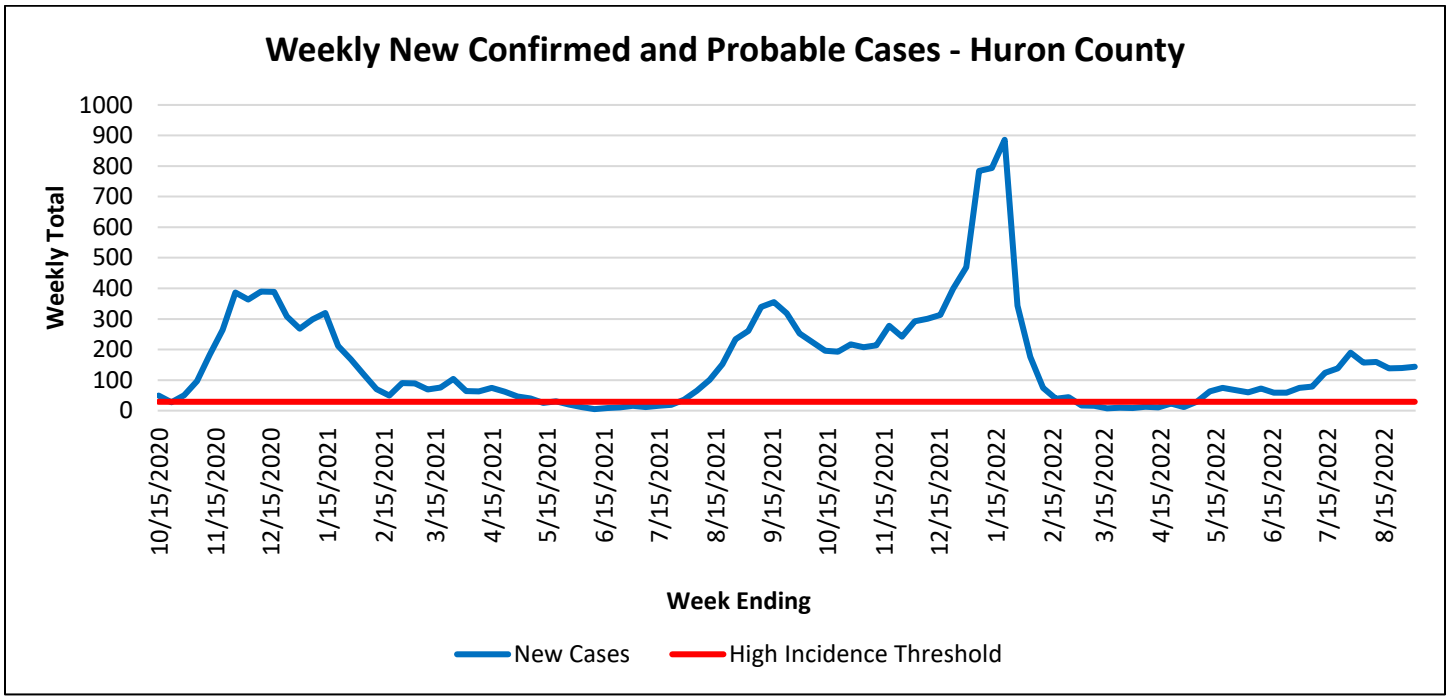

Two Week Incidence Rate

Huron County currently ranks 60th among all Ohio counties for two-week incidence rate for the current reporting period. Last week, Huron County ranked 31st. The statewide average of cases per 100,000 residents over two weeks has decreased from 361.4 the previous reporting period to 377.2 for this reporting period.

Cases per 100,000 Residents Over 2 Weeks

Statewide Average: 377.2

#	County	Cases Per 100K	Case Count	Population
1	Jackson	1,076.7	349	32,413
2	Gallia	1,060.3	317	29,898
3	Pike	986.6	274	27,772
4	Lawrence	950.2	565	59,463
5	Hocking	888.1	251	28,264
6	Guernsey	818.0	318	38,875
7	Harrison	791.2	119	15,040
8	Athens	722.5	472	65,327
9	Williams	722.2	265	36,692
10	Adams	722.1	200	27,698
11	Meigs	698.5	160	22,907
12	Crawford	686.8	285	41,494
13	Vinton	649.6	85	13,085
14	Scioto	648.0	488	75,314
15	Henry	629.5	170	27,006
16	Highland	593.1	256	43,161
17	Brown	587.1	255	43,432
18	Marion	577.6	376	65,093
19	Ross	562.2	431	76,666
20	Perry	559.0	202	36,134
21	Clermont	545.5	1,126	206,428
22	Richland	495.2	600	121,154
23	Muskingum	487.2	420	86,215
24	Fulton	484.3	204	42,126
25	Jefferson	470.0	307	65,325
26	Butler	461.7	1,769	383,134
27	Coshocton	456.3	167	36,600
28	Defiance	451.6	172	38,087
29	Hardin	449.5	141	31,365
30	Seneca	433.1	239	55,178
31	Wyandot	431.7	94	21,772
32	Warren	423.7	994	234,602
33	Licking	420.1	743	176,862
34	Sandusky	415.3	243	58,518
35	Clark	411.7	552	134,083
36	Allen	410.4	420	102,351
37	Union	405.2	239	58,988
38	Wood	399.8	523	130,817
39	Tuscarawas	397.9	366	91,987
40	Washington	392.2	235	59,911
41	Madison	389.0	174	44,731
42	Erie	379.7	282	74,266
43	Lorain	377.0	1,168	309,833
44	Clinton	371.7	156	41,968
45	Wayne	370.8	429	115,710
46	Hancock	369.5	280	75,783
47	Knox	367.4	229	62,322
48	Ashtabula	366.1	356	97,241
49	Pickaway	366.1	214	58,457
50	Preble	362.0	148	40,882
51	Mahoning	361.2	826	228,683
52	Montgomery	360.9	1,919	531,687
53	Columbiana	360.2	367	101,883
54	Monroe	358.9	49	13,654
55	Fayette	357.6	102	28,525
56	Carroll	353.0	95	26,914
57	Lucas	352.5	1,510	428,348
58	Ashland	351.5	188	53,484
59	Stark	350.5	1,299	370,606
60	Huron	350.1	204	58,266
61	Logan	348.1	159	45,672
62	Cuyahoga	346.3	4,277	1,235,072
63	Fairfield	344.6	543	157,574
64	Shelby	343.7	167	48,590
65	Belmont	341.8	229	67,006
66	Miami	336.5	360	106,987
67	Champaign	331.7	129	38,885
68	Portage	328.1	533	162,466
69	Trumbull	322.8	639	197,974
70	Medina	322.7	580	179,746
71	Hamilton	322.0	2,632	817,473
72	Greene	319.6	540	168,937
73	Lake	315.9	727	230,149
74	Mercer	308.5	127	41,172
75	Summit	306.6	1,659	541,013
76	Noble	305.0	44	14,424
77	Morrow	302.9	107	35,328
78	Morgan	296.4	43	14,508
79	Auglaize	295.7	135	45,656
80	Geauga	293.6	275	93,649
81	Paulding	289.2	54	18,672
82	Franklin	282.7	3,722	1,316,756
83	Delaware	270.1	565	209,177
84	Darke	264.1	135	51,113
85	Van Wert	244.0	69	28,275
86	Putnam	224.4	76	33,861
87	Ottawa	222.1	90	40,525
88	Holmes	213.8	94	43,960

Current Week Data

*For the reporting period of 8/26/2022 – 9/01/2022, there were **144 new cases** reported in Huron County. The graphs below indicate positive COVID-19 cases in Huron County for the reporting period of 8/26/2022 – 9/01/2022, shown by age group and by zip code.*

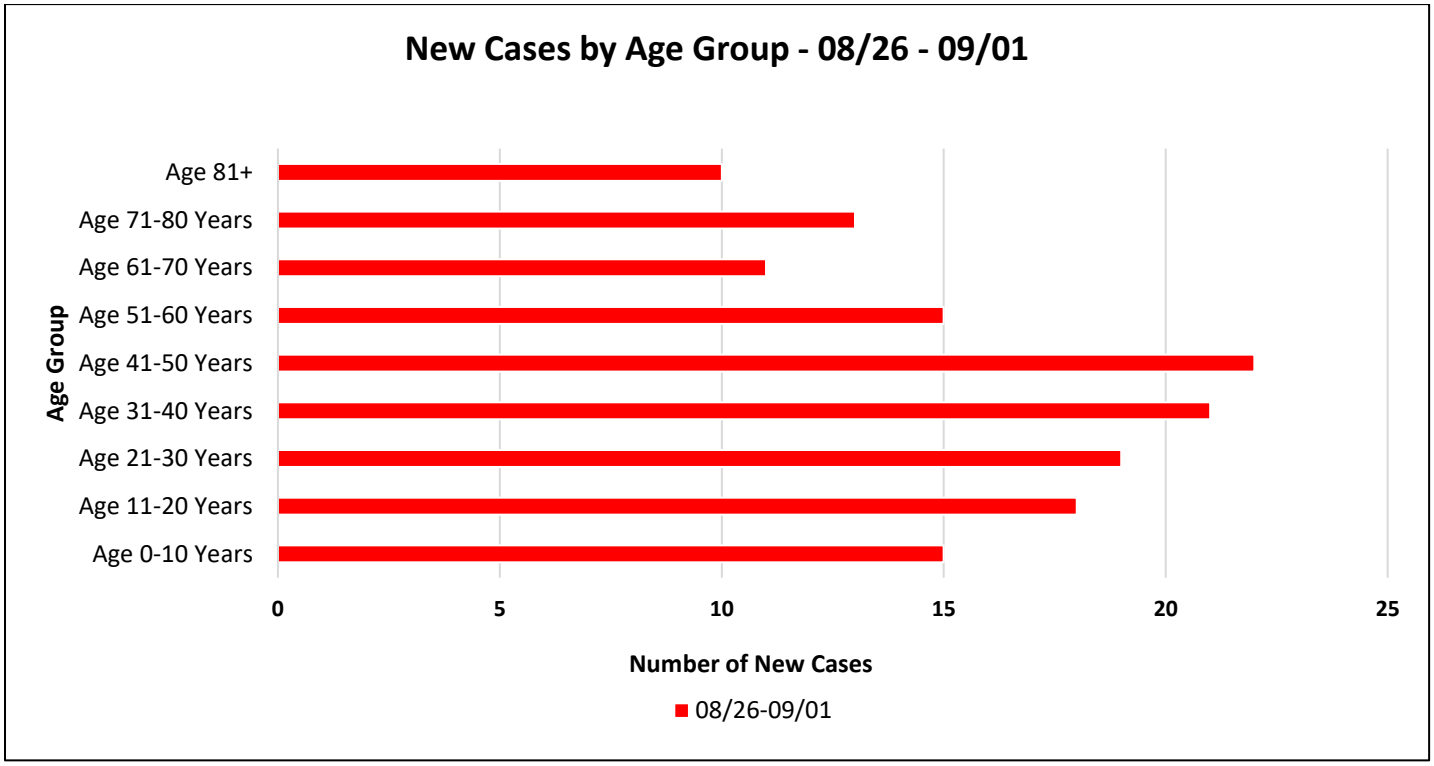

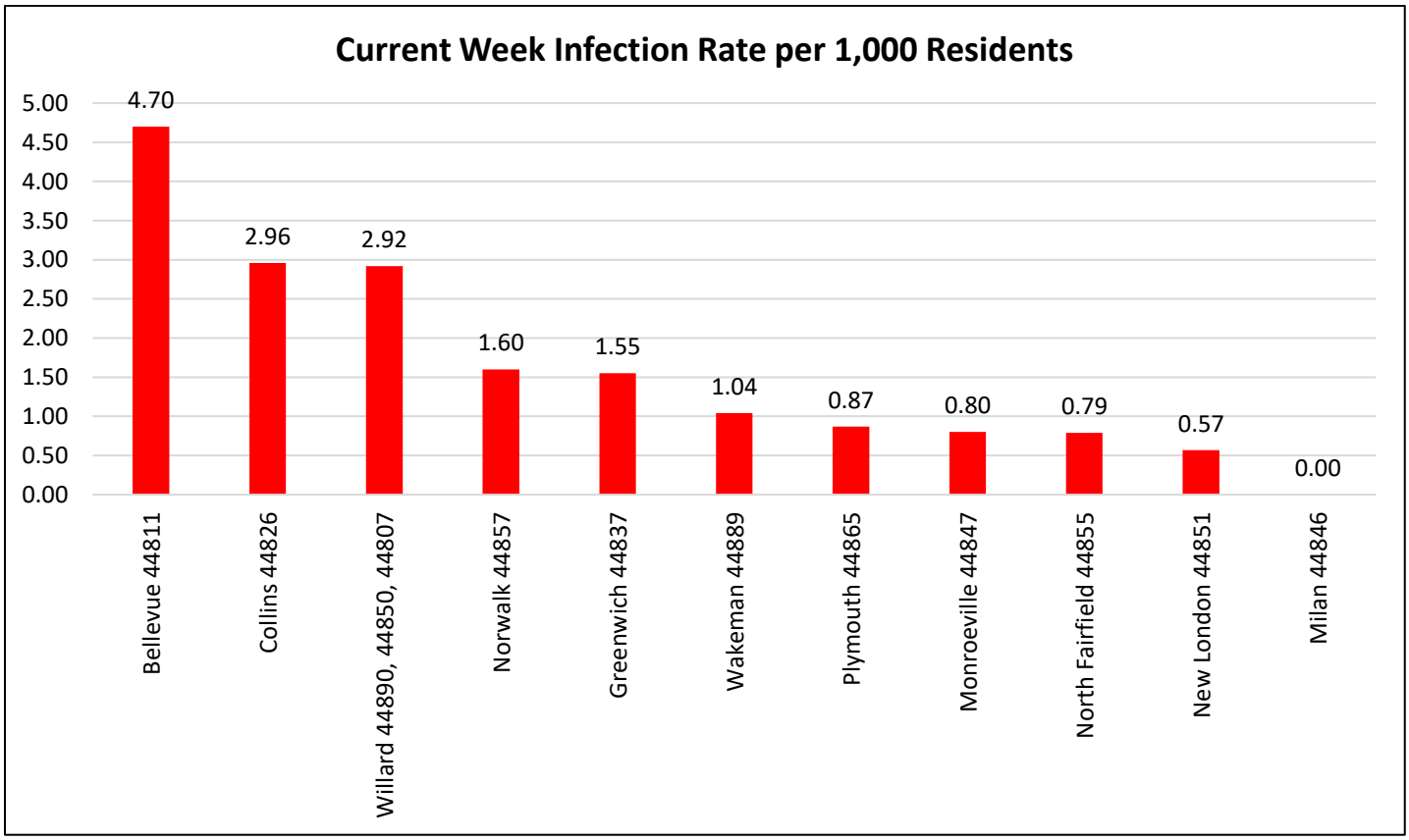

###